



ANJUMAN KHAIRUL ISLAM'S
POONA COLLEGE
OF ARTS, SCIENCE & COMMERCE

CAMP, PUNE-411001




**GREEN
CAMPUS**



Geotagged Photos







Pune, Maharashtra, India

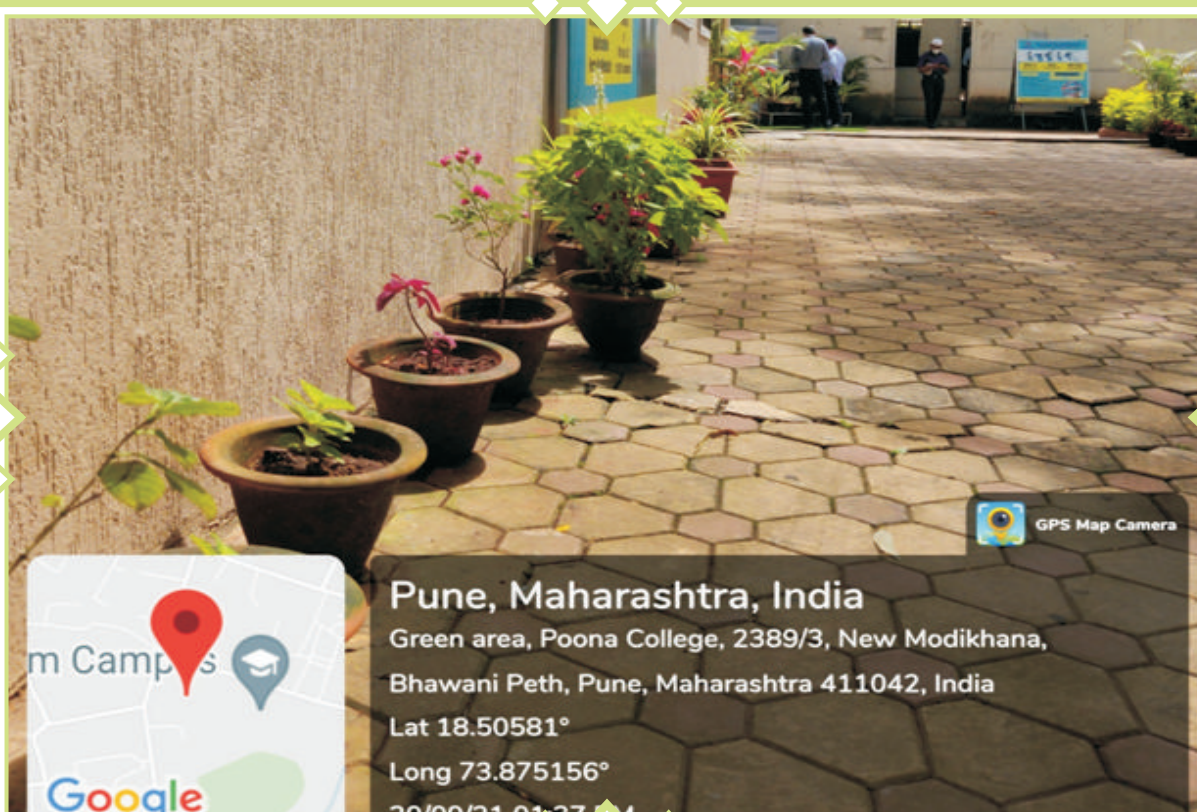
Green area, Poona College, 2389/3, New Modikhana,
Bhawani Peth, Pune, Maharashtra 411042, India


Lat 18.50581°

Long 73.875156°

20/09/21 01:36 PM







Pune, Maharashtra, India

Green area, Poona College, 2389/3, New Modikhana,
Bhawani Peth, Pune, Maharashtra 411042, India

Lat 18.50581°

Long 73.875156°

20/09/21 01:36 PM





GPS Map Camera




Pune, Maharashtra, India

Green area, Poona College, 2389/3, New Modikhana,
Bhawani Peth, Pune, Maharashtra 411042, India

Lat 18.50581°

Long 73.875156°

20/09/21 01:44 PM



Pune, Maharashtra, India

Green area, Poona College, 2389/3, New Modikhana,
Bhawani Peth, Pune, Maharashtra 411042, India

Lat 18.50581°

Long 73.875156°

20/09/21 01:45 PM



GPS Map Camera





GPS Map Camera



Pune, Maharashtra, India

Green area, Poona College, 2389/3, New Modikhana,

Bhawani Peth, Pune, Maharashtra 411042, India

Lat 18.50581°

Long 73.875156°

20/09/21 02:35 PM



Pune, Maharashtra, India

Green area, Poona College, 2389/3, New Modikhana,
Bhawani Peth, Pune, Maharashtra 411042, India

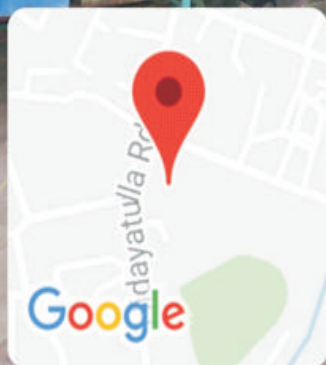
Lat 18.50581°

Long 73.875156°

20/09/21 02:36 PM



GPS Map Camera



Pune, Maharashtra, India

Green area, Poona College, 2389/3, New Modikhana,
Bhawani Peth, Pune, Maharashtra 411042, India

Lat 18.50581°

Long 73.875156°

20/09/21 02:37 PM



GPS Map Camera



Pune, Maharashtra, India


Green area, Poona College, 2389/3, New Modikhana,

Bhawani Peth, Pune, Maharashtra 411042, India

Lat 18.50581°

Long 73.875156°

20/09/21 02:38 PM



Pune, Maharashtra, India

Green area, Poona College, 2389/3, New Modikhana,
Bhawani Peth, Pune, Maharashtra 411042, India


Lat 18.50581°

Long 73.875156°

20/09/21 02:38 PM



GPS Map Camera



Pune, Maharashtra, India

Green, Poona College, 2389/3, New Modikhana, Bhawani

Peth, Pune, Maharashtra 411042, India

Lat 18.50581°

Long 73.875156°

20/09/21 03:03 PM



GPS Map Camera



Pune, Maharashtra, India

Green, Poona College, 2389/3, New Modikhana, Bhawani
Peth, Pune, Maharashtra 411042, India

Lat 18.50581°

Long 73.875156°

20/09/21 03:04 PM



GPS Map Camera



Pune, Maharashtra, India

Green, Poona College, 2389/3, New Modikhana, Bhawani

Peth, Pune, Maharashtra 411042, India

Lat 18.50581°

Long 73.875156°

20/09/21 03:04 PM



GPS Map Camera



Pune, Maharashtra, India

Green, Poona College, 2389/3, New Modikhana, Bhawani

Peth, Pune, Maharashtra 411042, India

Lat 18.50581°

Long 73.875156°

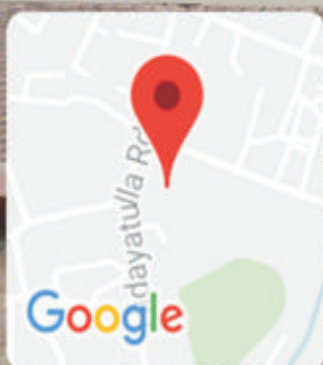
20/09/21 03:05 PM



GPS Map Camera



GPS Map Camera



Pune, Maharashtra, India


Green, Poona College, 2389/3, New Modikhana, Bhawani

Peth, Pune, Maharashtra 411042, India

Lat 18.50581°

Long 73.875156°

20/09/21 03:05 PM



Pune, Maharashtra, India

Green, Poona College, 2389/3, New Modikhana, Bhawani

Peth, Pune, Maharashtra 411042, India

Lat 18.50581°

Long 73.875156°

20/09/21 03:05 PM



GPS Map Camera



Pune, Maharashtra, India

Green, Poona College, 2389/3, New Modikhana, Bhawani

Peth, Pune, Maharashtra 411042, India

Lat 18.50581°

Long 73.875156°

20/09/21 03:05 PM



Pune, Maharashtra, India

Green, Poona College, 2389/3, New Modikhana, Bhawani

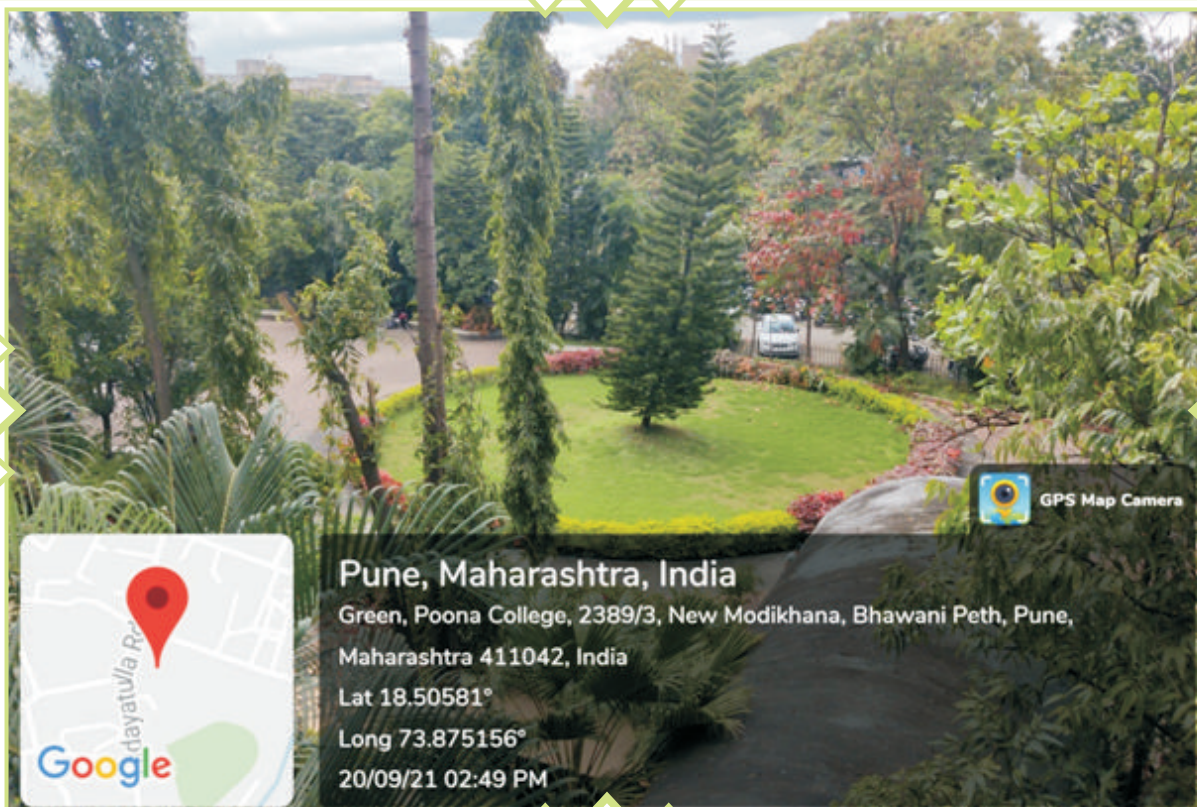
Peth, Pune, Maharashtra 411042, India

Lat 18.50581°

Long 73.875156°

20/09/21 03:06 PM







Pune, Maharashtra, India

Green, Poona College, 2389/3, New Modikhana, Bhawani

Peth, Pune, Maharashtra 411042, India

Lat 18.50581°

Long 73.875156°

20/09/21 03:02 PM



GPS Map Camera